



**Better Calibration
Better Data
Better Decisions**

FLARE

Vicarious Calibration Network

www.flare-network.com



**What is
FLARE**

A global vicarious calibration network

On-demand signals and analysis for any imaging sensor in overpass



**What are
FLARE's benefits**

Ensures high value radiometric calibration

Allows high frequency calibration

Provides a foundation for Analysis Ready Data (ARD)



**How to
access FLARE**

Subscriber tasks the network to a satellite


Return signal data and analysis via the cloud

How does FLARE work




Satellite is calibrated with accurate radiometric references and minimal atmospheric effects

Metrology station measures solar radiance, background, and mirror reflectances



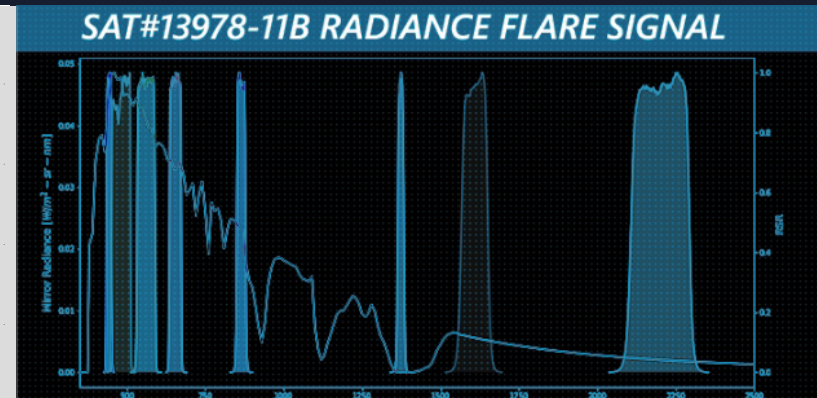
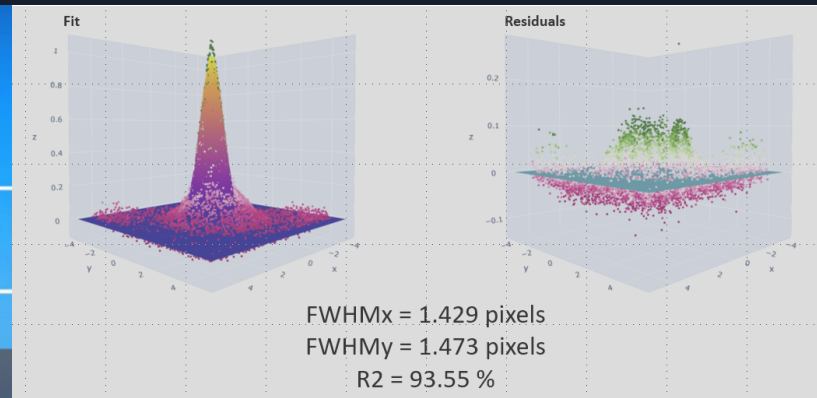

Mirrors direct sun to satellite



Get the calibration you need when you need it

SIGNAL PRODUCTS

ANALYSIS PRODUCTS



LOOK S

LOOK R

EVAL S

EVAL R

The FLARE station acts as a point-source

Provides comprehensive ground-truth measurements to characterize imager performance in both the spatial and radiometric domains
Includes LOOK S data package

Analysis of spatial signal data captured by the imager
Combines LOOK S data stored in the FLARE database to provide comprehensive 2-D characterization of imager performance and resolving

Analysis of radiometric signal data captured by the imager
Combines data associated with the LOOK stored in the FLARE database to provide per-band radiometric calibration coefficients

- ✓ Execution of a Tasked Look with FLARE as a point source
- ✓ Sub-pixel geolocation & time stamp
- ✓ Optical path sky image
- ✓ FLARE station health verification
- ✓ Signal enables imager PSF evaluation
- ✓ Look quality assessment

- ✓ LOOK S data package included
- ✓ At-sensor irradiance prediction (solar spectrum)
- ✓ Radiometric measurements
- ✓ Atmospheric transmission evaluation
- ✓ Look quality assessment
- ✓ Labsphere verified uncertainty statement


- ✓ Verification of image quality
- ✓ Framing of FLARE Region of Interest (ROI)
- ✓ PSF evaluation
- ✓ Validate FLARE location & sub-pixel geographical coordinates

- ✓ Verification of image quality
- ✓ Framing of FLARE Region of Interest (ROI)
- ✓ Calibration coefficient generation: Radiometric correction of DNs
 - Includes atmospheric correction
 - Uncertainty analysis and reports

Today's Challenges



Sensor calibration requires costly assets and a highly specialized calibration team



Calibration is infrequent and uncertain, with low frequency of opportunities and inconsistent methods



Current methods require interpretation and analysis, lack a shared standard and are dependent on models that are difficult to maintain over time

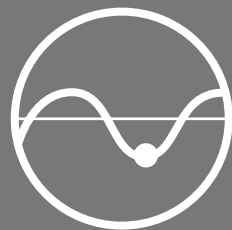
Tomorrow's Solutions



The data you need, at the time you need it – filtering out bad data and providing it at the frequency customers need



Consistent calibration resulting in improved and increased radiometry and image quality



Harmonizing data across sensors, industry and technology through software



Control the cost, timing and value of calibration to your system

Learn More

www.flare-network.com

www.labsphere.com

Labsphere